

File No. 1312 (4.1.2)
Ananda Chandra College
Jalpaiguri

The Institution has adequate facilities for cultural activities, sports, games (indoor, outdoor), gymnasium, yoga centre etc.

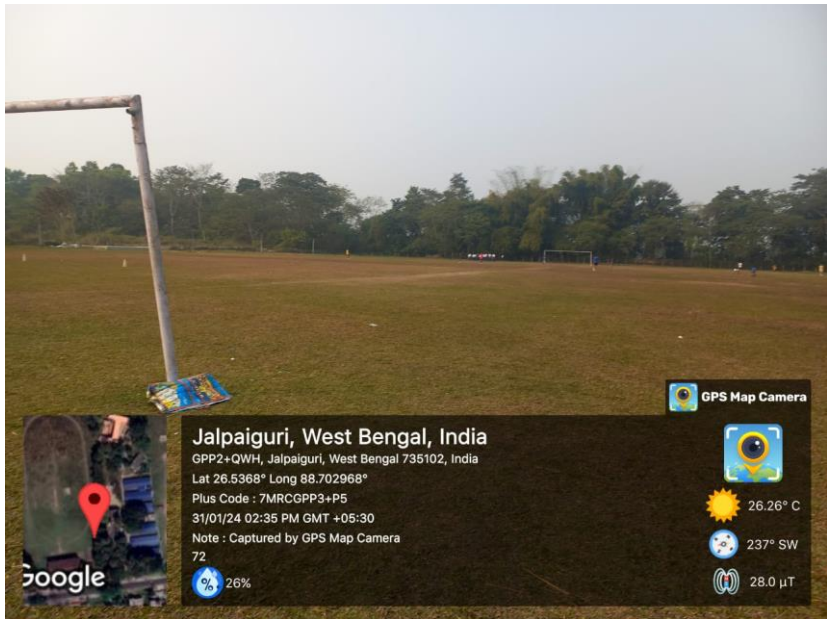
Geo -tagged photos of sports, games (indoor, outdoor), gymnasium, yoga centre etc.



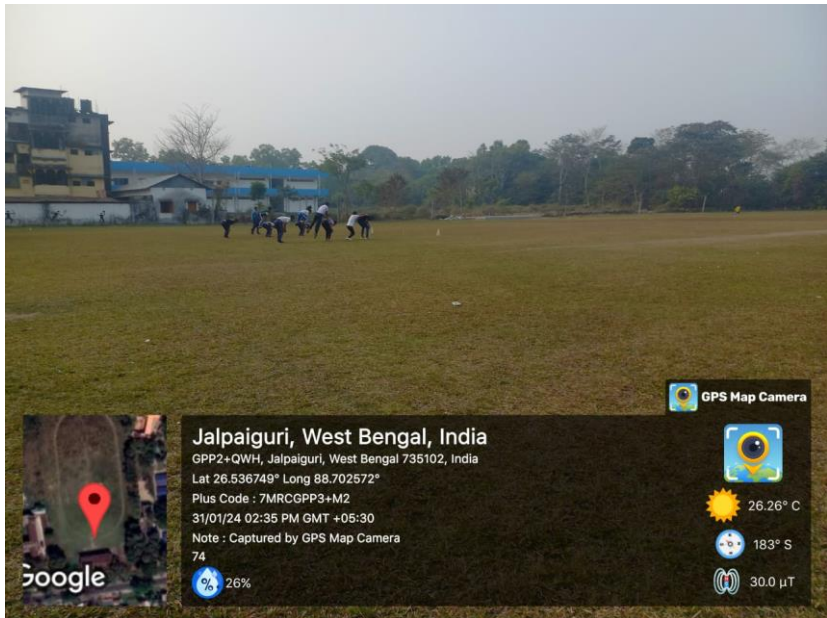
Boys Hostel Playground (Outdoor Sports Facilities)



Sports Facilities



Outdoor Sports Facilities



Jalpaiguri, West Bengal, India

GPP2+QWH, Jalpaiguri, West Bengal 735102, India

Lat 26.536749° Long 88.702572°


Plus Code : 7MRCGPP3+M2

31/01/24 02:35 PM GMT +05:30

Note : Captured by GPS Map Camera

74

 26%

 GPS Map Camera



 26.26° C

 183° S

 30.0 μT

Outdoor Sports Facilities



Jalpaiguri, West Bengal, India

GPP2+QWH, Jalpaiguri, West Bengal 735102, India

Lat 26.536799° Long 88.702596°


Plus Code : 7MRCGPP3+P2

31/01/24 02:35 PM GMT +05:30

Note : Captured by GPS Map Camera

75

 26%

 GPS Map Camera



26.26° C

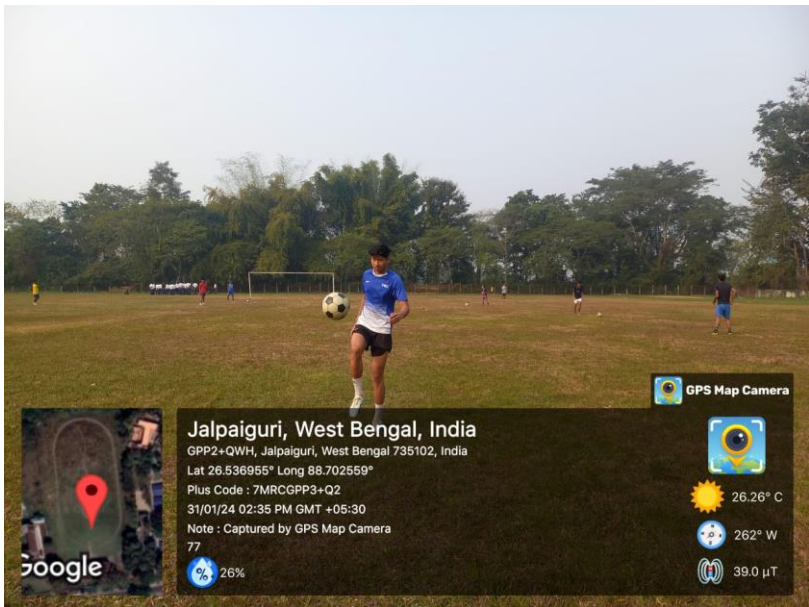


102° E



39.0 μT

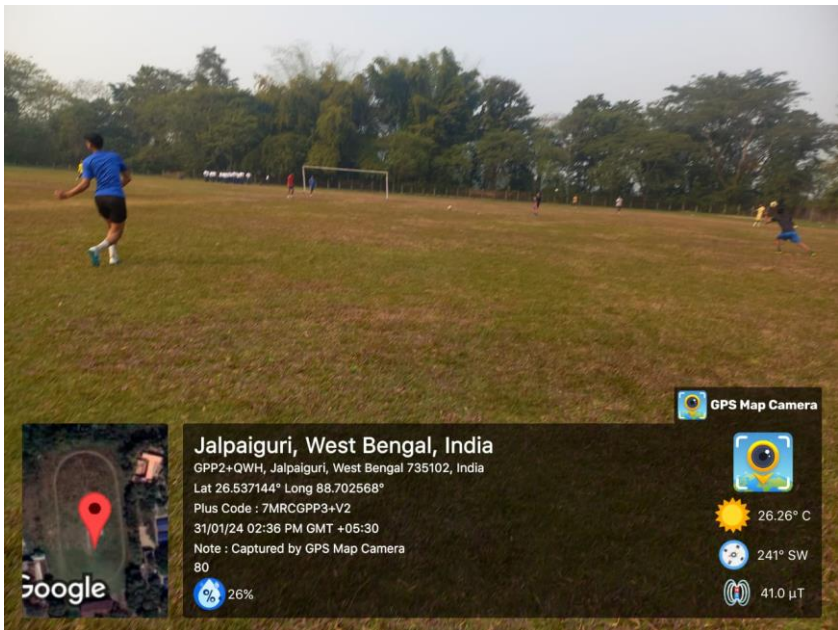
Outdoor Sports Facilities



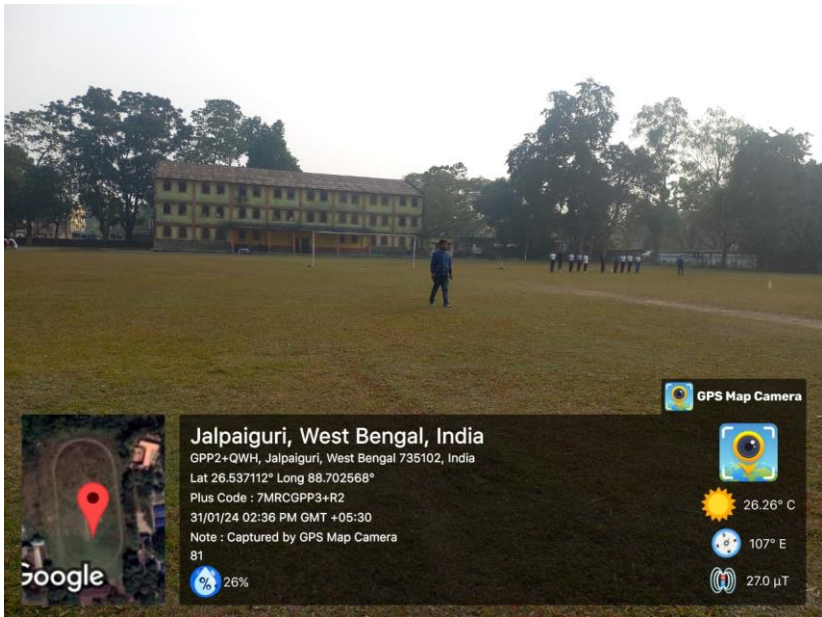
Outdoor Sports Facilities



Outdoor Sports Facilities



Outdoor Sports Facilities




Outdoor Sports Facilities



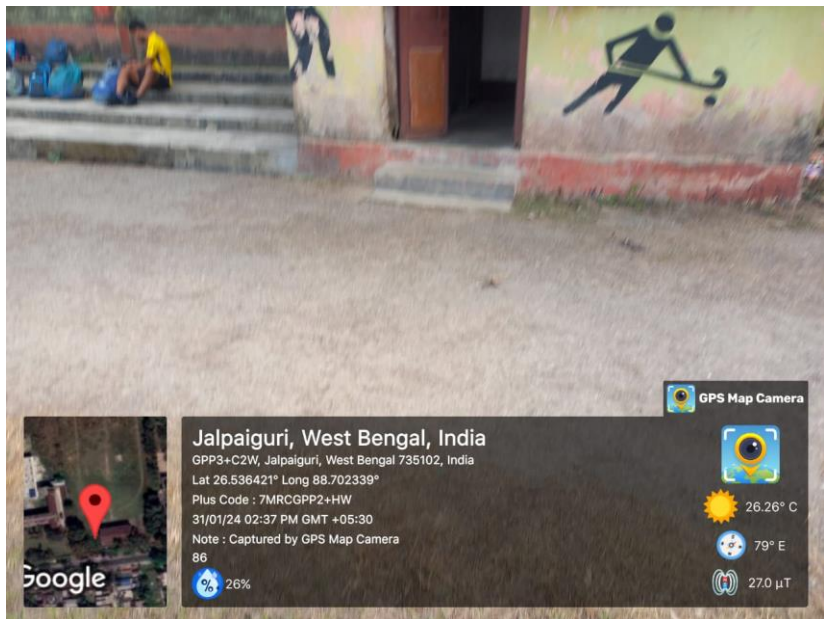
Outdoor Sports Facilities



Outdoor Sports Facilities



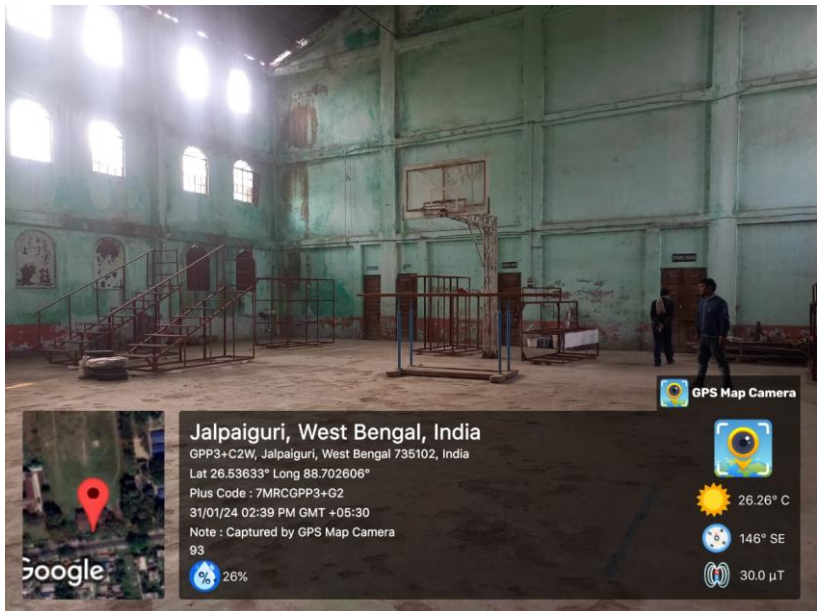
Indoor Sports Facilities



Outdoor Sports Facilities



Outdoor Sports Facilities



Indoor Sports Facilities



Outdoor Sports Facilities



Jalpaiguri, West Bengal, India

GPP3+C2W, Jalpaiguri, West Bengal 735102, India

Lat 26.536301° Long 88.702545°


Plus Code : 7MRCGPP3+G2

31/01/24 02:39 PM GMT +05:30

Note : Captured by GPS Map Camera

95

 26%

 GPS Map Camera



26.26° C




357° N




35.0 μ T


Indoor Sports Facilities




Indoor Sports Facilities



Indoor Sports Facilities



Indoor Sports Facilities



Jalpaiguri, West Bengal, India

GPP3+C2W, Jalpaiguri, West Bengal 735102, India

Lat 26.536281° Long 88.70258°


Plus Code : 7MRCGPP3+G2

31/01/24 02:42 PM GMT +05:30

Note : Captured by GPS Map Camera

108

 26%

 GPS Map Camera




 26.26° C

 219° SW


 34.0 μT

Google

Indoor Sports Facilities



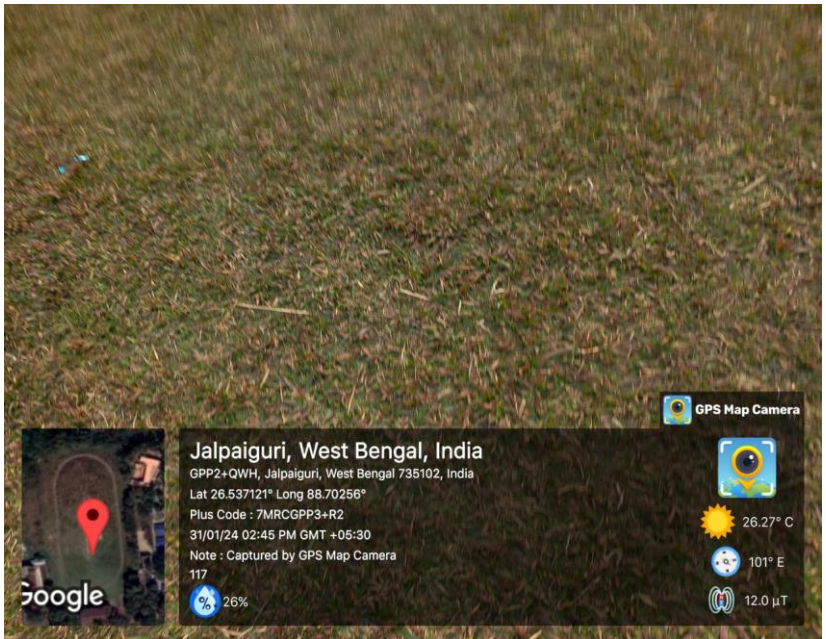
Outdoor Sports Facilities



Outdoor Sports Facilities



Outdoor Sports Facilities



Outdoor Sports Facilities



Outdoor Sports Facilities