


ENERGY CONSERVATION MEASURES: USE OF LED LIGHTS



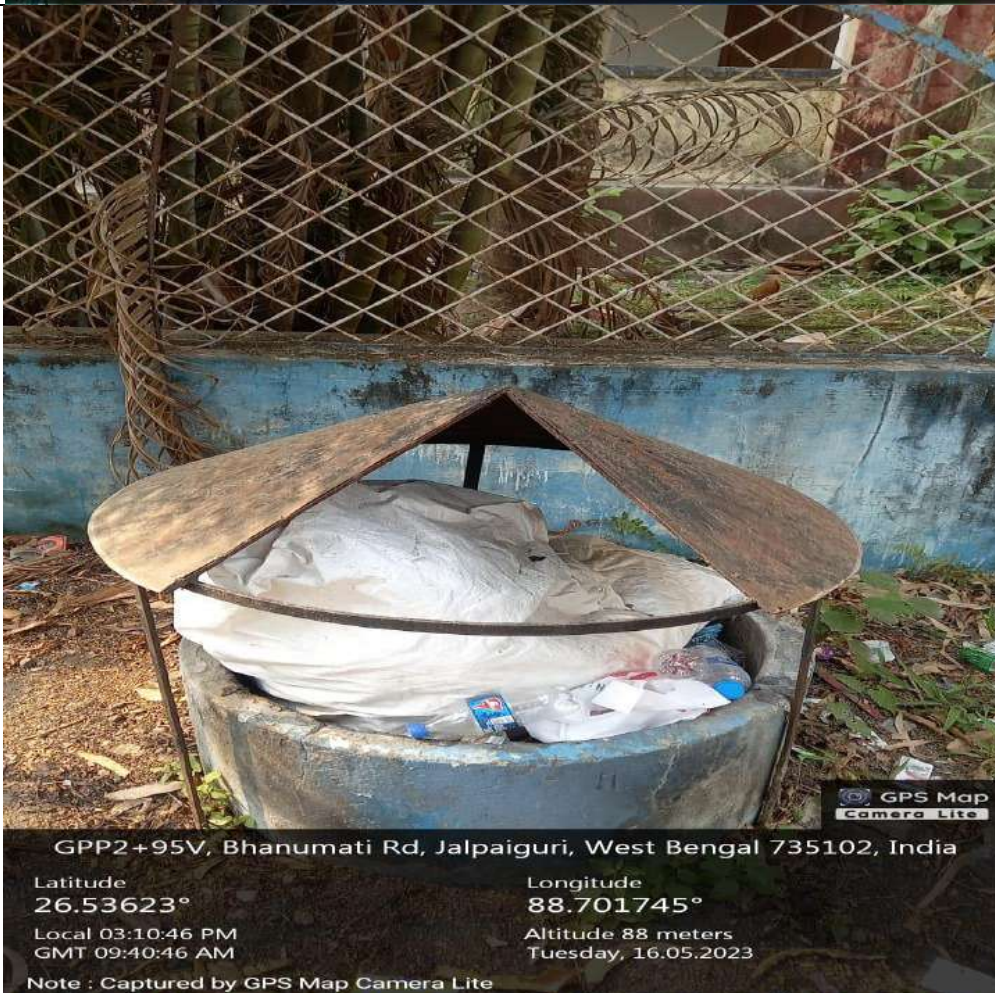
ENERGY CONSERVATION MEASURES: USE OF LED LIGHTS



MANAGEMENT OF VARIOUS TYPES OF DEGREDAABLE AND NON-DEGRAEDABLE WASTES



MANAGEMENT OF VARIOUS TYPES OF DEGREADABLE AND NON-DEGRAEDABLE WASTES



WATER CONSERVATION: RAIN WATER HARVESTING AND NATURAL POND




THE SYSTEM OF RAIN-WATER HARVESTING EXISTS SINCE 2016



NATURAL POND IN THE COLLEGE PREMISE

GREEN CAMPUS INITIATIVES: USE OF BYCYCLE



GPP2+95V, Bhanumati Rd, Jalpaiguri, West Bengal 735102, India

Latitude
26.53631833333333°

Local 03:11:56 PM
GMT 09:41:56 AM

Longitude
88.702015°

Altitude 88 meters
Tuesday, 16.05.2023

Note : Captured by GPS Map Camera Lite

GREEN CAMPUS INITIATIVES: LANDSCAPE



FOREST AREA IN THE COLLEGE PREMISE BEHIND COLLEGE MAIN BUILDING



BESIDE SCIENCE BUILDING

GREEN CAMPUS INITIATIVES: LANDSCAPE



FRONT FIELD



GREEN CAMPUS INITIATIVES: TREE PLANTATION DRIVE-BANAMAHAATSAVA



GREEN CAMPUS INITIATIVES



GPP2+95V, Bhanumati Rd, Jalpaiguri, West Bengal 735102, India
Latitude 26.53624° Longitude 88.70156833333334°
Local 03:10:14 PM Altitude 88 meters
GMT 09:40:14 AM Tuesday, 16.05.2023

Note : Captured by GPS Map Camera Lite



GPP2+95V, Bhanumati Rd, Jalpaiguri, West Bengal 735102, India

Latitude 26.536048333333333° Longitude 88.70059°
Local 03:15:29 PM Altitude 88 meters
GMT 09:45:29 AM Tuesday, 16.05.2023

Note : Captured by GPS Map Camera Lite



GPP2+95V, Bhanumati Rd, Jalpaiguri, West Bengal 735102, India

Latitude 26.536116666666665° Longitude 88.700543333333334°
Local 03:16:19 PM Altitude 88 meters
GMT 09:46:19 AM Tuesday, 16.05.2023

Note : Captured by GPS Map Camera Lite

GREEN CAMPUS INITIATIVES

Zoom meeting interface showing a presentation slide titled "Gorumara National Park: Pride of India declared as Best park in India in 2009 by MIST". The meeting is titled "crk-wgvk-meg".

Zoom meeting interface showing a newspaper clipping with the headline "कलम" (Kalam). The meeting is titled "crk-wgvk-meg".

Observance of World Environment Day
Discussion On
Environment & Biodiversity
5th June 2021

| Programme Schedule | | |
|---|--|--|
| Time | Contents | Speaker |
| 11.50 am-12.00 noon | Joining of participants via google meet | Meeting link: meet.google.com/crk-wgvk-meg |
| 12.00 noon-12.15 pm | Welcome Address | Dr. Debashish Das Principal, Ananda Chandra College |
| 12.15 pm - 1.00 pm | Topic: Biodiversity in North Bengal | Dr. Raja Routh (Guest Speaker), Bunga Ratta, Secretary, Jalpaiguri Science & Nature Club |
| 1.00 pm - 1.45 pm | Topic: Mangrove Plantation and Community Development in Dekhar Sankarham | Mr. Umeshankar Mandal (Guest Speaker) Secretary, Bhupol o Parbesh, Secretary, Parbasha Eco-Habitat Society |
| 1.45 pm - 2.00 pm | Vote of thanks | Mr. Chiranjib Sarkar Assistant Professor of Geography, Ananda Chandra College Dr. Bipul Chandra Sarkar |
| Programme co-ordination Programme officer: NSS Unit II | | |

Organized by:
National Service Scheme (NSS)
Ananda Chandra College, Jalpaiguri, 735101

OBSERVANCE OF WORLD ENVIRONMENT DAY DURING LOCKDOWN IN 2021 BY NSS



OBSERVANCE OF WORLD ENVIRONMENT DAY IN 2022 BY NSS

**GREEN CAMPUS INITIATIVES
BIODIVERSITY & ENVIRONMENTAL AWARENESS CAMP BY NSS ON 30.03.2023**



PEDESTRIAN FRIENDLY PATHWAY



GPS Map
Camera Lite

GPP2+95V, Bhanumati Rd, Jalpaiguri, West Bengal 735102, India

Latitude
26.5362378°

Local 03:08:37 PM
GMT 09:38:37 AM

Longitude
88.7011383°

Altitude 88 meters
Tuesday, 16.05.2023

Note : Captured by GPS Map Camera Lite

DISABLED FRIENDLY, BARRIER FREE ENVIRONMENT: RAMPS IN THE COLLEGE



GPS Map
Camera Lite

GPP2+95V, Bhanumati Rd, Jalpaiguri, West Bengal 735102, India

| | |
|--------------------|---------------------|
| Latitude | Longitude |
| 26.53624833333333° | 88.70162166666665° |
| Local 03:10:25 PM | Altitude 88 meters |
| GMT 09:40:25 AM | Tuesday, 16.05.2023 |

Note : Captured by GPS Map Camera Lite



GPS Map
Camera Lite

GPP2+95V, Bhanumati Rd, Jalpaiguri, West Bengal 735102, India

| | |
|--------------------|---------------------|
| Latitude | Longitude |
| 26.53600333333333° | 88.70054° |
| Local 03:14:18 PM | Altitude 88 meters |
| GMT 09:44:18 AM | Tuesday, 16.05.2023 |

Note : Captured by GPS Map Camera Lite